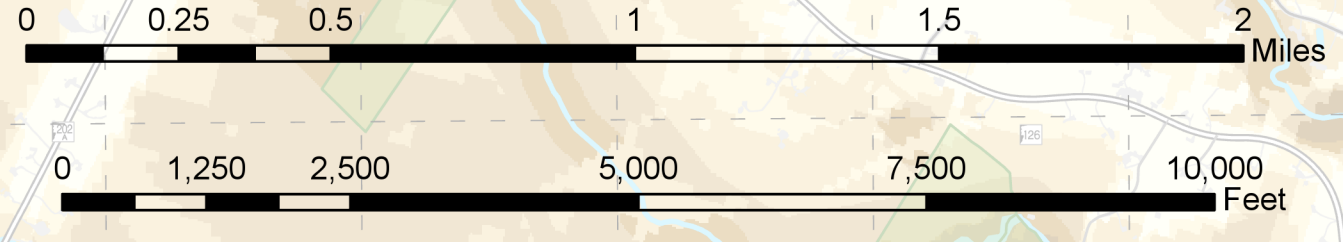
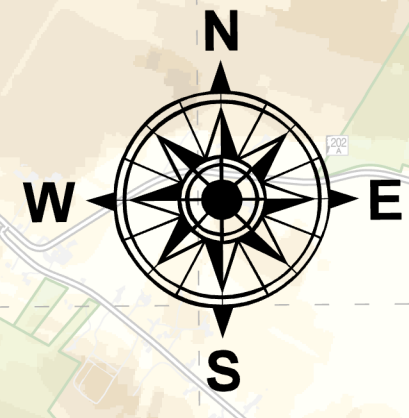
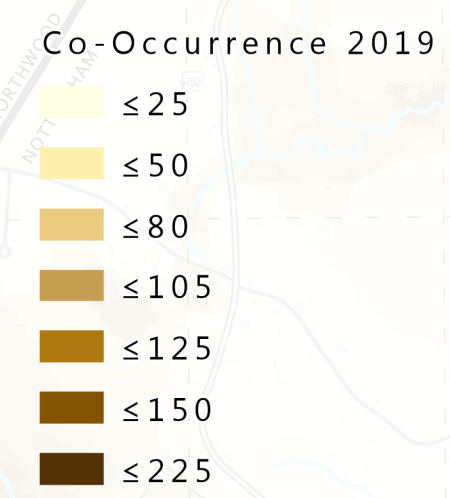


THE TOWN OF BARRINGTON NEW HAMPSHIRE



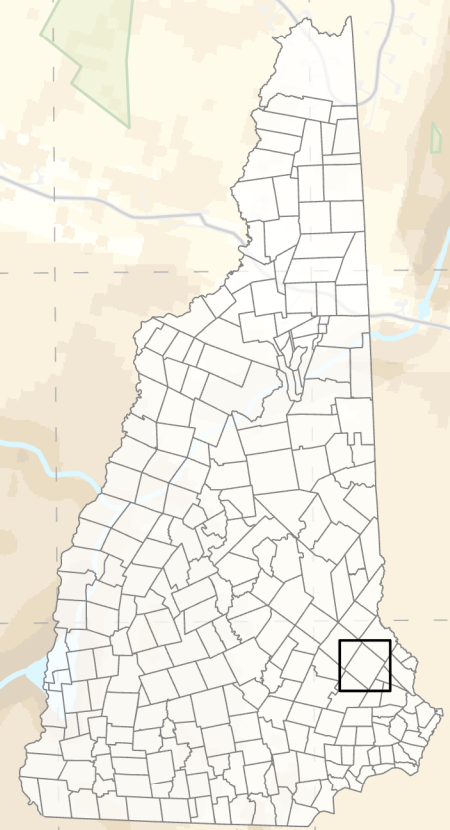
Conservation Opportunity Zones

- 1 West of Nippo Lake
- 2 Confluence of Nippo Brook and Isinglass River
- 3 South of Ayers and Long Ponds
- 4 Area around Round Pond
- 5 Scruton Pond and along the Isinglass River west of the Calef easement
- 6 Confluence of Mallego Brook and Wentworth Brook
- 7 Tributaries flowing into the Bellamy River



- Conservation Opportunities Zones
- Conservation
 - Permanent Conservation Lands
- Water Resources
 - Lake Pond
 - Streams and Rivers
- Developed
 - Impervious Surface
- Transportation
 - State
 - Local
 - Private

Data sources: Base features are from GRANIT database (link). Digital data in NH represent the efforts of the contributing agencies to record information from the cited source materials. The Nature Conservancy facilitated crucial information for this exercise. This map and information should be used for planning purposes only. Data were derived from various sources and were updated at different timeframes, with varying levels of accuracy. Maps prepared by the Strafford Regional Planning Commission are for planning purposes only. SRPC uses data gathered from multiple sources at various scales of accuracy. No warranties, expressed or implied, are provided for the data herein, its use, or its interpretation.



Strafford
REGIONAL PLANNING
COMMISSION

Strafford Regional Planning Commission
150 Wakefield St., Suite 12,
Rochester, NH 03867
Office: 603.994.3500
<http://www.strafford.org/>

