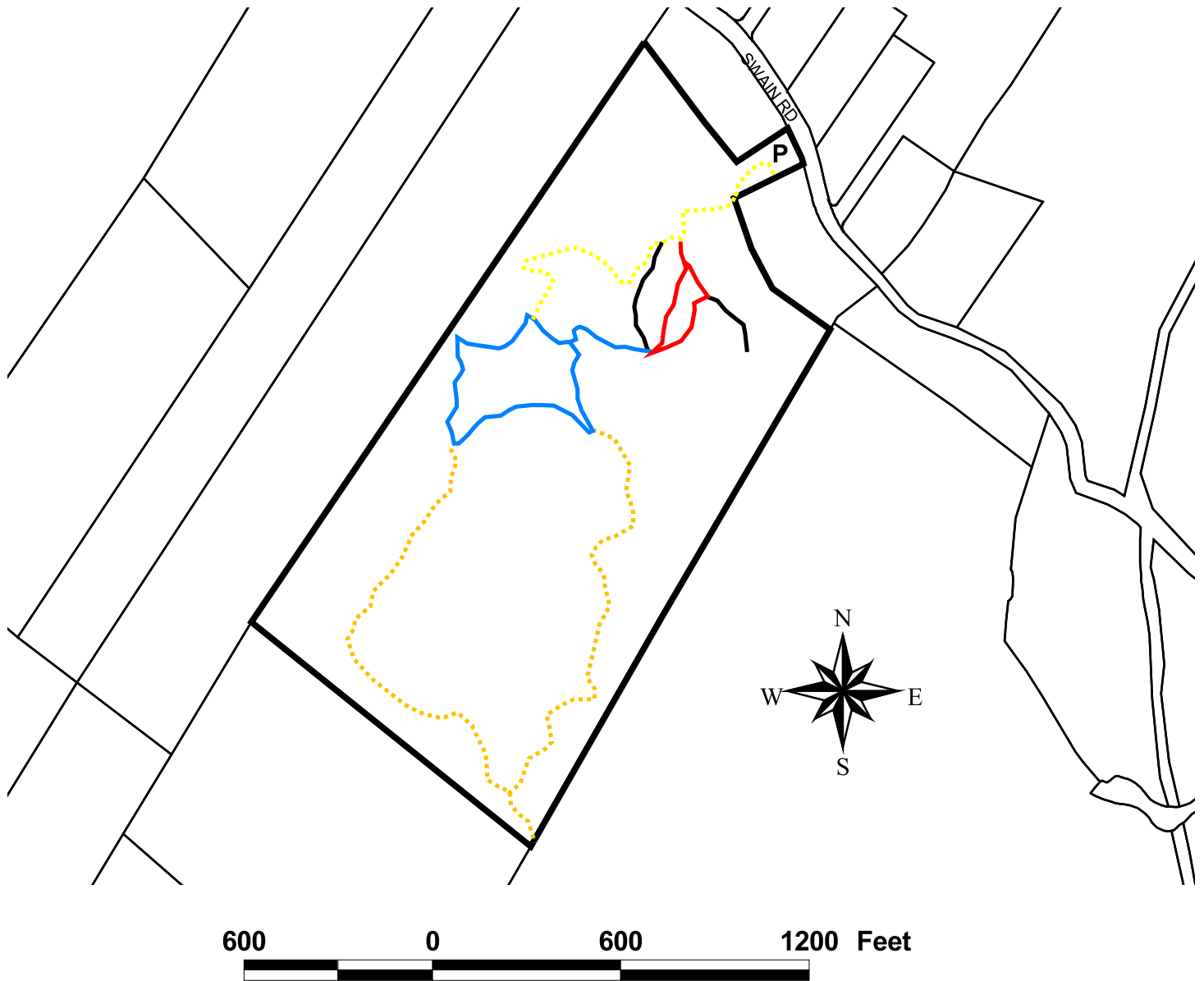







Barrington Town Forest



-  **Beaver Trail**
-  **Eagle Trail**
-  **Deer Trail**
-  **Cornerstone Trail**
-  **Other Trails**
-  **Town Forest Boundary**
-  **Tax Maps**

Map created by John Wallace,
Barrington Conservation Commission

Based on datasets provided by NH GRANIT. Digital data in NH GRANIT represent the efforts of the contributing agencies to record information from the cited source materials. Complex Systems Research Center, under contract to the NH Office of Energy and Planning, and in consultation with cooperating agencies, maintains a continuing program to identify and correct errors in these data. OEP, CSRC, and the cooperating agencies make no claim as to the validity or reliability or to any implied uses of these data.